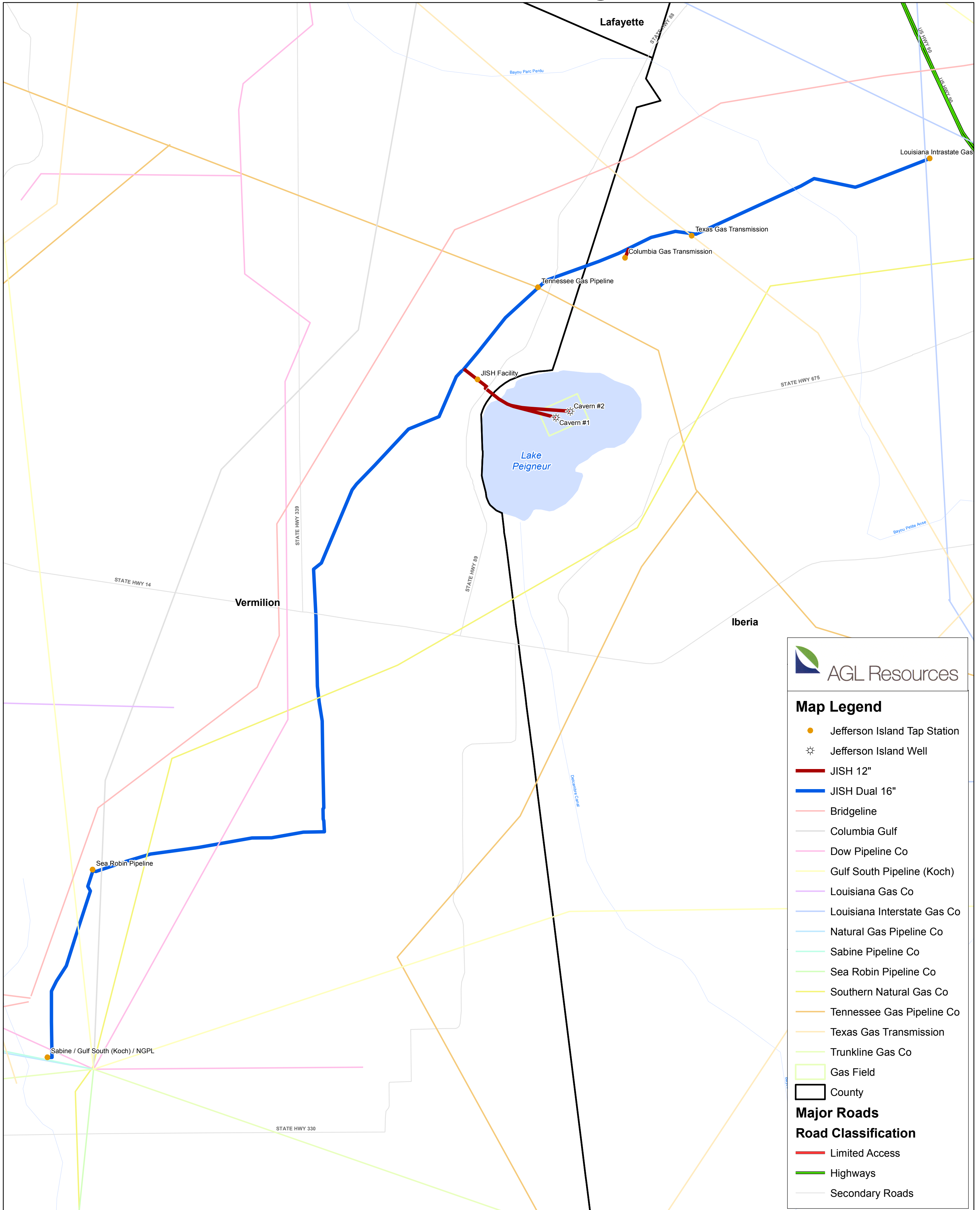






















Jefferson Island Storage Hub






 AGL Resources

Map Legend

-  Jefferson Island Tap Station
-  Jefferson Island Well
-  JISH 12"
-  JISH Dual 16"
-  Bridgeline
-  Columbia Gulf
-  Dow Pipeline Co
-  Gulf South Pipeline (Koch)
-  Louisiana Gas Co
-  Louisiana Interstate Gas Co
-  Natural Gas Pipeline Co
-  Sabine Pipeline Co
-  Sea Robin Pipeline Co
-  Southern Natural Gas Co
-  Tennessee Gas Pipeline Co
-  Texas Gas Transmission
-  Trunkline Gas Co
-  Gas Field
-  County

Major Roads

Road Classification

-  Limited Access
-  Highways
-  Secondary Roads